













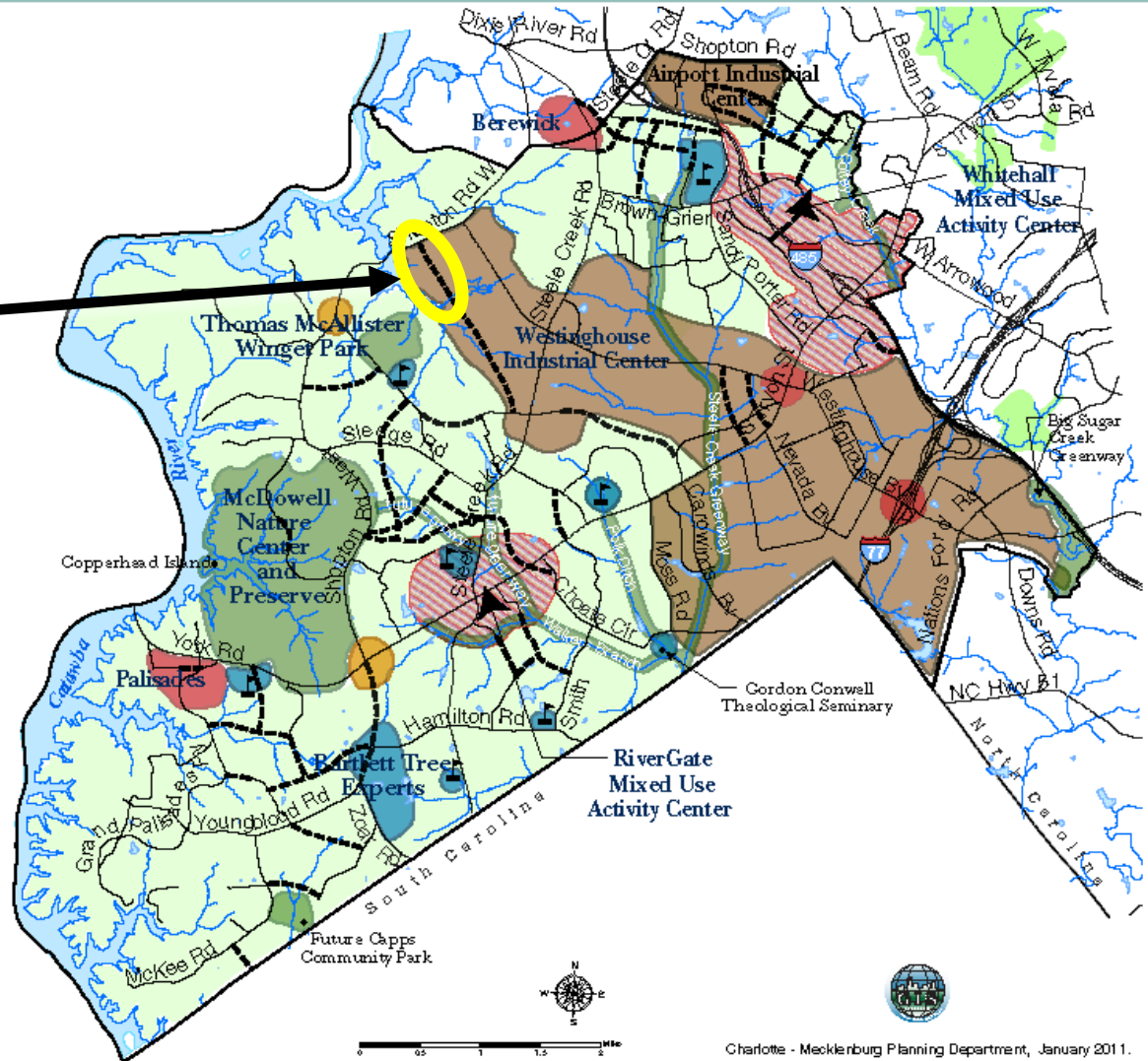
Proposed Revisions

Steele Creek Area Plan

Concept Map

Map 2

-  Mixed Use Activity Centers
-  Park/Greenway
-  Institutional
-  Industrial Centers
-  Wedge Residential
-  Community Centers
-  Neighborhood Centers
-  Key Transportation Connections
-  School
-  Steele Creek Area Plan Boundary



Delete road through Siemen's property

